


















City of Mebane

Comprehensive Transportation Plan

Potential Roadway Facilities

Legend

- Freeway**
-  Existing
- Boulevard**
-  Needs Improvement
- Major Thoroughfare**
-  Existing
-  Needs Improvement
-  Recommended New Road
- Minor Thoroughfare**
-  Existing
-  Needs Improvement
-  Recommended New Road
-  Other Roadways (Local, Private, etc.)
-  NCDOT Funded Road Improvement
-  NCDOT Funded Rail Crossing Improvement
-  Existing Interchange
-  NCDOT Funded Interchange Modification
-  Recommended Interchange
-  NCDOT Funded Grade Separation
-  CTP Study Area
-  Mebane City Limits

