

























City of Mebane

Comprehensive Transportation Plan

Potential Pedestrian Facilities

Legend

-  Recommended Sidewalk
-  Recommended Shared-Use Path
-  Existing Sidewalk
-  Existing Roadway
-  Approved Future Roadway
-  Funded Crosswalk Improvements
-  Funded Pedestrian Head Improvements
-  Post Office
-  City Hall
-  Community
-  Grocery
-  Library
-  Recreation
-  Shopping Center
-  Medical
-  Planned Recreation
-  School
-  NCDOT Funded Rail Crossing Improvement
-  Existing Interchange
-  NCDOT Funded Interchange Modification
-  Recommended Interchange
-  NCDOT Funded Grade Separation
-  CTP Study Area
-  Mebane City Limits

